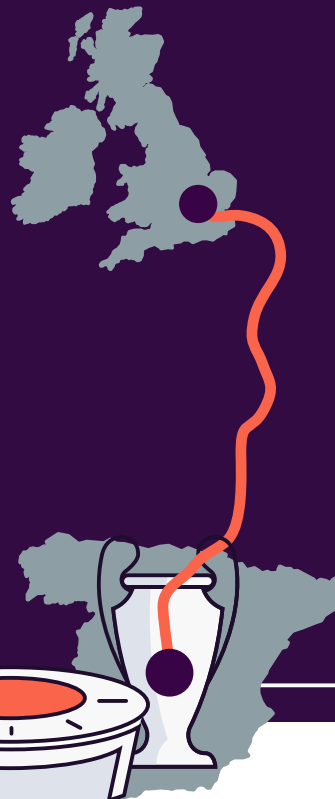


# The road to glory in the Champions League final

As Liverpool and Tottenham prepare to take their shot at the title in the Champions League final this weekend, thousands will be driving to Madrid to join the action.

If you're one of these super fans, it's vital you know the rules of the road – both in France and Spain – to avoid receiving a red card.



## Driving from Tottenham Hotspur Stadium to Wanda Metropolitano Stadium

<b>From</b>	Tottenham Hotspur Stadium, London, UK
<b>To</b>	Wanda Metropolitano Stadium, Madrid, Spain
<b>Distance</b>	1,069 miles
<b>Driving time</b>	Approx 17 h 58 min
	All toll pricing is estimated



















**By Miles.**

## Directions

<b>Start</b>	Tottenham Hotspur Stadium 782 High Rd, Tottenham, London. N17 0BX
<b>1</b>	↑ Head north on High Rd/A1010 towards Moselle PI 0.2 miles
<b>2</b>	↑ Continue straight to stay on High Rd/A1010 ⓘ Go through 1 roundabout 0.5 miles
<b>3</b>	↘ Turn right at Sterling Way 0.2 miles
<b>4</b>	⤴ Merge onto Angel Rd/N Circular Rd/A406 4.3 miles
<b>5</b>	↘ Keep right to stay on N Circular Rd/A406 1.5 miles
<b>6</b>	↗ Use the right 2 lanes to turn slightly right to stay on N Circular Rd/A406 4.1 miles

**By Miles.**

bymiles.co.uk  
Car insurance you pay by the mile.

7		Turn left to merge onto Alfreds Way/A13 towards M25 ⓘ Continue to follow A13 9.3 miles
8		Use the 2nd from the left lane to take the M25 slip road to Stansted Airport/M11/Dartford Toll Crossing 0.2 miles
9		Use the right lane to keep right 456 ft
10		At Mar Dyke Interchange, take the 3rd exit 0.7 miles
11		Continue onto A282 ⓘ Partial toll road 4.6 miles
12		Use the 2nd from the left lane to take the A2 slip road to Canterbury 0.7 miles
13		Keep right at the fork and merge onto A2 8.5 miles
14		Continue onto M2 (signs for Dover/Channel Tunnel/ Canterbury/Chatham) 5.4 miles
15		At junction 3, Use the left 2 lanes to exit towards A229/M20/ Maidstone/Chatham 0.4 miles
16		At the roundabout, take the 3rd exit onto A229 0.4 miles
17		At the roundabout, take the 1st exit onto the A229 slip road to Maidstone/M20 0.2 miles
18		Merge onto A229 2.1 miles
19		Use the left 2 lanes to take the slip road to M20/London/ Ashford/Dover/Channel Tnl 0.3 miles
20		At the roundabout, take the 1st exit onto the M20 slip road to Ashford/Channel Tunnel/Dover 0.7 miles
21		Merge onto M20 29.3 miles
22		At junction 11A, Use the left 2 lanes to exit towards Channel Tunnel 1.1 miles
23		Continue onto Vehicle Departure Rd 0.5 miles
24		Turn right to stay on Vehicle Departure Rd 0.6 miles


























**Driving between 6am and 10pm?**

Pay the charge for the Dartford Crossing by midnight the day after you cross or risk a fine. £2.50 for a car without a DART account

**Pay here**


























Telephone

0300 300 0120

25		Turn left 331 ft
26		Slight right 95 ft
27		Take the Channel Tunnel train to Fréthun 33.7 miles  Takes approx. 56 min
28		Entering France
29		Leave the train and follow signs for the A16 in Calais from Avenue de France 0.9 miles
30		Keep left to continue on Avenue de France 0.5 miles
31		Keep left at the fork and merge onto A16 0.8 miles
32		Merge onto A16  Partial toll road 62.7 miles
33		Take exit 23 for E402 towards A28/Abbeville-Centre/Le Tréport/Rouen/Le Havre  Toll road 0.3 miles
34		Continue onto E402  Toll road 0.4 miles
35		Take the exit onto A28/E402 towards Le Tréport/Rouen/Le Havre/Saint-Valery-sur-Somme/Le Crotoy  Partial toll road 45.7 miles
36		Keep left at the fork to continue on A28 14.4 miles
37		Continue onto N28 5.5 miles
38		Continue onto Pont Mathilde/D6028 344 ft
39		Keep left to stay on Pont Mathilde/D6028 282 ft
40		Continue onto Pont de l'Europe 0.1 miles
41		Continue onto Boulevard de l'Europe  Go through 2 roundabouts 1.2 miles
42		Slight left 0.4 miles
43		Merge onto Voie Rapide S 3/N338 5.0 miles






















Purchase a ticket for the Euro Tunnel  
£30-£66 each way, depending on your return date








Pay here

44		Continue onto Voie Rapide S 3/N138 1.2 miles
45		Keep right to stay on N138, follow signs for A13/A28/Caen/ Le Havre/Elbeuf/Le Mans/Grand-Couronne 3.0 miles
46		Merge onto A13  <b>Partial toll road</b> 7.0 miles
47		Take the A28/E402 exit towards Bordeaux/Le Mans/ Lisieux/Alençon  <b>Toll road</b> 0.5 miles
48		Continue onto A28/E402  <b>Partial toll road</b> – 23.90 EUR for a car 108 miles
49		Use the left 2 lanes to merge onto A11/E50 towards Paris/ Tours/Le Mans  <b>Toll road</b> 5.6 miles
50		Take the A28/E502 exit towards Orléans/Blois/Le Mans/ Tours  <b>Toll road</b> 0.7 miles
51		Continue onto A28/E502  <b>Toll road</b> – 7.70 EUR for a car 52.6 miles
52		Take the exit onto A10/E5 towards E502/Bordeaux/Vierzon/ Tours  <b>Partial toll road</b> 215 miles
53		Use the right 2 lanes to take exit 1 for N230 towards Tou- louse/Bayonne/Bassin d'Arcachon/Bordeaux/Périgueux 0.6 miles
54		Continue onto N230 5.9 miles
55		Keep left to continue on A630 5.8 miles
56		Keep right at the fork to continue on A63/E5/E70  <b>Partial toll road</b> – 14.40 EUR for a car  <b>Parts of this road may be closed at certain times or on certain days</b> 128 miles
57		Entering Spain
58		Continue onto AP-8  <b>Toll road</b> – 12.56 EUR for a car 7.5 miles

**You're approaching the halfway point. Why not stop for a break?**

Choose between the cities of Poitiers or Bordeaux, or perhaps go coastal and visit the historic seaside town of La Rochelle.

- 
- 59**  Keep right at the fork to continue on E-5/E-70/E-80/AP-8, follow signs for AP-1/Bilbao/Vitoria/Gasteiz/Burgos/Iruña/Pamplona/A-15  
 **Toll road**  
 4.3 miles
- 
- 60**  Continue straight onto AP-8  
 **Partial toll road**  
 30.8 miles
- 
- 61**  Take exit 69 for E-5/E-80/AP-1 towards Bergara/Vitoria/Gasteiz/Burgos  
 **Toll road**  
 0.6 miles
- 
- 62**  Continue onto E-5/E-80/AP-1  
 **Partial toll road**  
 23.8 miles
- 
- 63**  Take exit 7 towards N-240/Legutiano/Vitoria-Gasteiz/Bilbao  
 **Toll road**  
 0.4 miles
- 
- 64**  At the roundabout, take the 1st exit onto the N-240 slip road to Vitoria/Gasteiz  
 0.3 miles
- 
- 65**  Merge onto N-240  
 2.9 miles
- 
- 66**  Use the right lane to merge onto E-5/A-1 via the slip road to Burgos/aireportua  
 17.1 miles
- 
- 67**  Take exit 328 for E-5/E-80/AP-1 towards Burgos/AP-68/Logroño/Bilbao  
 1.0 miles
- 
- 68**  Continue onto E-5/E-80/AP-1  
 50.7 miles
- 
- 69**  Continue onto E-5/E-80  
 0.5 miles
- 
- 70**  Continue onto E-5/E-80/A-1/BU-30  
 3.9 miles
- 
- 71**  Use the left 2 lanes to take the E-5/A-1 exit towards Madrid/N-234/Soria  
 0.4 miles
- 
- 72**  Continue onto E-5/A-1  
 136 miles
- 
- 73**  Take exit 17 for M-12 towards Alcobendas/S.S. de los Reyes/Aeropuerto de Barajas/M-40/R-2  
 0.2 miles
- 
- 74**  At the roundabout, take the 3rd exit onto M-12  
 4.5 miles
-

75		Continue straight to stay on M-12 ⚠ Toll road – 1 EUR for a car 0.5 miles
76		Turn left to stay on M-12 ⚠ Toll road 1.6 miles
77		Take the exit onto M-40 towards E-90/A-2/Zaragoza/R-3/ R-4/A-4/A-42/R-5/A-3 ⚠ Partial toll road 0.5 miles
78		Use the right lane to take exit 9 for M-21 towards Avda. de Arcentales/M-14/Aeropuerto/M-30/E-90/A-2/Zaragoza/ Coslada-San Fernando/CT Coslada-Puerto Seco 0.1 miles
79		Keep right and merge onto Av. de Luis Aragonés 0.3 miles
80		Merge onto Av. de Luis Aragonés 0.4 miles
81		Turn left 443 ft
<b>End</b>		You've arrived at Wanda Metropolitano Stadium Av. de Luis Aragonés, 4, 28022 Madrid, Spain

These directions are for planning purposes only. You may find that construction projects, traffic, weather, or other events may cause conditions to differ from the map results, and you should plan your route accordingly. You must obey all signs or notices regarding your route

### Paying tolls abroad

On most toll roads throughout France and Spain, you take a ticket when you enter the highway, and pay the toll when you exit. Many of the toll machines throughout Europe have buttons you can press for instructions in French, English or Spanish.

Usually you have the option to pay with cash, card or through an automatic electronic payment system.

Unless you're a frequent user of tolls across Europe, you're probably not set up on the automatic payment system, so you'll most likely want to pay by cash or card. Make sure you enter the right queue for your payment type.

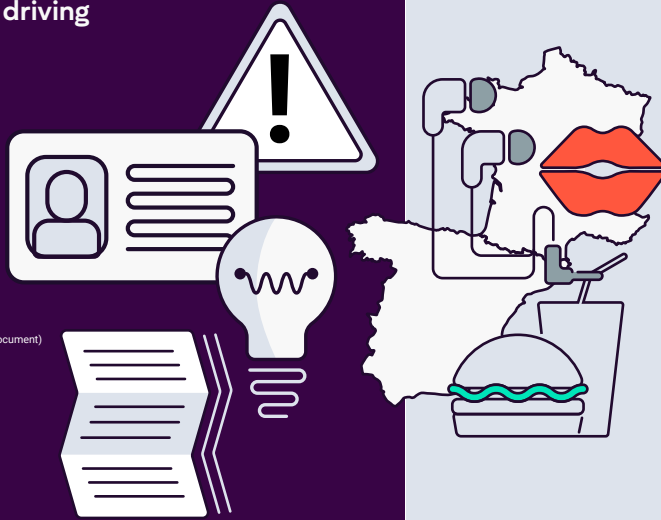
Some drivers have reported cases of their credit or debit cards being swallowed by toll charge machines in France, so unless you're carrying a spare card, you may decide to rely on cash instead. It's always a good idea to carry enough cash in a variety of notes and coins just in case.

# Road trip to Madrid Kit list.



## What's legally needed for driving through France & Spain?

- Warning triangle
- Driving licence
- High-visibility jacket
- Headlamp beam converters
- Breathalyser
- Spare headlight bulbs
- GB sticker on your car
- Proof of ownership (original V5C registration document)
- Insurance documents
- MoT certificate (if your car is over 3 years old)



# Rules of the road you might not know.

## 🇫🇷 In France it's illegal to...

- Eat while driving
- Listen to excessively loud music at the wheel
- Read a physical map while driving
- Use headphones whilst driving

## 🇪🇸 In Spain it's illegal to...

- Drive without a shirt on
- Kiss your passenger while driving
- Drive with one hand or arm outside of the car
- Fill up the car with petrol while playing loud music
- Bite your nails while driving
- Drive barefoot or in flip-flops
- Insult people using hand gestures while driving

## Sources

### Map

Directions from Google Maps [goo.gl/maps/GPkwxg7dUYSiJrPx8](https://goo.gl/maps/GPkwxg7dUYSiJrPx8)

Directions for Anfield to Madrid [goo.gl/maps/a9cxcQh9EcqikVd28](https://goo.gl/maps/a9cxcQh9EcqikVd28)

### Toll pricing and payment

M6 Toll [www.m6toll.co.uk/pricing/](http://www.m6toll.co.uk/pricing/)

Dartford Crossing [www.gov.uk/pay-dartford-crossing-charge](http://www.gov.uk/pay-dartford-crossing-charge)

Euro Tunnel [www.eurotunnel.com/uk/tickets/](http://www.eurotunnel.com/uk/tickets/)

France toll pricing is approximate and depends on your exact route. Correct as of 2018 [www.highwaymaps.eu/france](http://www.highwaymaps.eu/france)

Spain toll pricing is approximate and depends on your exact route. Correct as of 2018 [www.highwaymaps.eu/spain](http://www.highwaymaps.eu/spain)

Sixt Europe toll pricing [www.sixt.co.uk/toll-roads/europe/spain/](http://www.sixt.co.uk/toll-roads/europe/spain/)

France Travel Planner [francetravelplanner.com/trans/car/tolls.html](http://francetravelplanner.com/trans/car/tolls.html)

### Road laws

Drive-France [www.drive-france.com/checklist/](http://www.drive-france.com/checklist/)

About France [about-france.com/driving-checklist.htm](http://about-france.com/driving-checklist.htm)

AA [www.theaa.com/motoring\\_advice/touring\\_tips/compulsory\\_equipment.pdf](http://www.theaa.com/motoring_advice/touring_tips/compulsory_equipment.pdf)

Expatica [www.expatica.com/es/living/transportation/driving-laws-596547/](http://www.expatica.com/es/living/transportation/driving-laws-596547/)

RAC [www.rac.co.uk/drive/travel/country/spain/](http://www.rac.co.uk/drive/travel/country/spain/)